

# Additional Fast Service Is Operated Between Chicago and North Shore Suburban Stations on the Skokie Valley Route


Consult Chicago-Libertyville-  
Mundelein Time-Table for  
Schedule of Trains

## REFERENCE NOTES

- B—Carries baggage car.
- BX—Carries baggage car daily except Sunday.
- BA—Carries baggage car Saturday only.
- C—Stops on Saturday and Sunday only.
- D—Carries Parlor-Dining car.
- DD—Carries Parlor-Dining car daily except Sunday.
- c—Stops to discharge passengers from Niles Center and points south; and to pick up for Kenosha and north.
- Exp.—Express trains.
- g—Stops indicated are at Skokie Valley Route stations.
- h—Stops on Saturday only.
- k—Stops at Woodlawn Avenue on Saturday.
- Lim.—Limited trains.
- O—Makes local stops north of North Chicago Junction.
- R—Circles the Chicago Loop daily except Sunday.
- S—Circles Chicago Loop daily except Saturday and Sunday.
- U—Makes local stops Highland Park to Highwood Office.
- v—Stops to discharge passengers from Howard Street and points south.

Schedules shown in this time table are Day-light Savings Time, April 30 to Sept. 24, 1933. Central Standard Time after September 24, 1933.

*Holiday Schedules*—On New Year's Day, Memorial Day, July 4th, Labor Day, Thanksgiving and Christmas, trains operate on Sunday schedules.



- *Direct to A Century of Progress Exposition!* The World's Fair Station (Roosevelt Road) is just west of the Main Exposition Entrance.
- *Lowest Fares Ever!*—and no "extras" for auto incidentals, parking or taxis—you get off *right there!*
- *Park Your Auto at Your Nearest North Shore Line Station!* You'll have little use for it in Chicago. No autos allowed in the World's Fair.
- *Frequent Trains Going and Returning!* Go as early—or as late—as you please. Return as late—or as early—as you wish.
- *You Are Sure to Get There!* No highway traffic to buck; no city congestion; no hurrying to avoid night traffic.
- *A Clean, Fast, Comfortable Ride!* You get there *rested*, ready for the Fair. You return *at ease*.

### A Full Day at the Fair!

- No delays enroute—you're there on time! Low round trip fares make it possible for the whole family to go to the Exposition.

The Only Railroad from the North  
DIRECT TO THE WORLD'S FAIR GROUNDS

# CHICAGO • SHORE LINE SUBURBS • WAUKEGAN

## NORTHBOUND

Reference Notes on Page 1	DAYLIGHT SAVING TIME April 30 to Sept. 24, 1933		CENTRAL STANDARD TIME After Sept. 24, 1933 See Note, Page 1		501	101	509	511	403	3	513	801	95	607	515	803	609	517	805	405	611	519
	Local	Local	Local	Local	Local	Local	Local	Local	Lim.	Local	Exp.	Local	Local	Local	Lim.	Local	Exp.	Lim.	Local	Lim.	Exp.	Lim.
	Daily	Daily	Daily	Daily	Daily	Daily	Daily	Daily	Ex.	Ex.	Daily	only	only	Ex.	Daily	only	Ex.	Daily	only	Daily	Ex.	Ex.
	AM	AM	AM	AM	AM	AM	AM	AM	AM	AM	AM	AM	AM	AM	AM	AM	AM	AM	AM	AM	AM	AM
<b>Chicago</b> .....Lv	.....	.....	.....	.....	.....	.....	.....	.....	.....	.....	.....	.....	.....	.....	.....	.....	.....	.....	.....	.....	.....	.....
58th Street....."Lv	.....	.....	.....	.....	.....	.....	.....	.....	.....	.....	.....	.....	.....	.....	.....	.....	.....	.....	.....	.....	.....	.....
<b>WORLD'S FAIR STATION</b> (Roosevelt Road)....."	1.01	.....	4.56	5.26	5.31	.....	.....	.....	5.51	5.51	6.01	6.11	6.26	6.26	6.41	6.56	6.56	7.01	7.01	7.08	7.21	7.21
<b>Adams &amp; Wabash</b> ....."	1.05	.....	5.00	5.30	5.35	.....	.....	.....	5.55	5.55	6.05	6.15	6.30	6.30	6.45	7.00	7.00	7.05	7.12	7.25	7.25	7.25
Madison & Wabash....."	1.06	.....	5.01	5.31	5.36	.....	.....	.....	5.56	5.56	6.06	6.16	6.31	6.31	6.46	7.01	7.01	7.07	7.13	7.26	7.26	7.26
Randolph & Wabash....."	1.07	.....	5.02	5.32	5.37	.....	.....	.....	5.57	5.57	6.07	6.17	6.32	6.32	6.47	7.02	7.02	7.07	7.14	7.27	7.27	7.27
Clark & Lake....."	1.08	.....	5.03	5.33	5.38	.....	.....	.....	5.58	5.58	6.08	6.18	6.33	6.33	6.48	7.03	7.03	7.08	7.15	7.28	7.28	7.28
Merchandise Mart....."	1.09	.....	5.04	5.34	5.39	.....	.....	.....	5.59	5.59	6.09	6.19	6.34	6.34	6.49	7.04	7.04	7.09	7.16	7.29	7.29	7.29
Grand Avenue....."	1.10	.....	5.05	5.35	5.40	.....	.....	.....	6.00	6.00	6.10	6.20	6.35	6.35	6.50	7.05	7.05	7.10	7.17	7.30	7.30	7.30
Chicago Avenue....."	1.11	.....	5.06	5.36	.....	.....	.....	.....	6.01	6.01	6.11	6.21	6.36	6.36	6.51	7.06	7.06	7.11	7.18	7.31	7.31	7.31
Belmont Avenue....."	1.19	.....	5.14	5.44	5.48	.....	.....	.....	6.09	6.09	6.18	6.29	6.44	6.44	6.59	7.14	7.14	7.18	7.26	7.39	7.39	7.39
Wilson Avenue....."	1.24	.....	5.19	5.49	5.53	.....	.....	.....	6.14	6.14	6.23	6.34	6.49	6.49	7.04	7.19	7.19	7.23	7.31	7.44	7.44	7.44
Howard Street (Chicago)....."	1.30	.....	5.25	5.55	5.59	.....	.....	.....	6.20	6.20	6.29	6.40	6.55	6.55	7.10	7.25	7.25	7.29	7.37	7.50	7.50	7.50
Church Street (Evanston)....."	1.34	.....	5.29	5.59	.....	.....	.....	.....	6.24	6.24	6.44	6.59	6.59	7.14	7.29	7.29	7.29	7.41	7.54	7.54	7.54	7.54
Central Street (Evanston)....."	1.38	.....	5.33	6.03	.....	.....	.....	.....	6.28	6.28	6.48	7.02	7.03	7.18	7.32	7.32	7.32	7.45	7.57	7.57	7.57	7.57
Linden Avenue (Wilmette)....."	1.40	.....	5.34	6.05	.....	.....	.....	.....	6.30	6.29	6.50	7.03	7.04	7.20	7.33	7.33	7.33	7.47	7.58	7.58	7.58	7.58
Wilmette....."	1.44	.....	5.38	6.09	.....	.....	.....	.....	6.34	6.33	6.54	7.07	7.08	7.24	7.37	7.38	7.38	7.51	8.02	8.02	8.02	8.02
Kenilworth....."	1.47	.....	5.40	6.12	.....	.....	.....	.....	6.37	6.36	6.57	7.09	7.11	7.27	7.39	7.41	7.41	7.54	8.04	8.04	8.04	8.04
Indian Hill....."	1.49	.....	5.42	6.14	.....	.....	.....	.....	6.39	6.38	6.59	7.10	7.13	7.29	7.40	7.43	7.43	7.56	8.05	8.05	8.05	8.05
Winnetka....."	1.52	.....	5.44	6.17	.....	.....	.....	.....	6.42	6.41	7.02	7.12	7.16	7.32	7.42	7.46	7.46	7.59	8.07	8.07	8.07	8.07
Hubbard Woods....."	1.55	.....	5.47	6.20	.....	.....	.....	.....	6.45	6.43	7.05	7.14	7.18	7.35	7.44	7.48	7.48	8.02	8.09	8.09	8.09	8.09
Glencoe....."	1.59	.....	5.51	6.24	.....	.....	.....	.....	6.49	6.46	7.09	7.17	7.21	7.39	7.47	7.51	7.51	8.06	8.12	8.12	8.12	8.12
Green Bay Road....."	2.00	.....	5.53	6.25	.....	.....	.....	.....	6.50	6.48	7.10	.....	7.23	7.40	.....	7.53	7.53	8.07	8.07	8.07	8.07	8.07
Braeside (Forest Preserve)....."	2.02	.....	5.54	6.27	.....	.....	.....	.....	6.52	6.50	7.12	7.19	7.25	7.42	7.49	7.55	7.55	8.09	8.14	8.14	8.14	8.14
<b>Ravinia Park</b> ....."	2.03	.....	5.55	6.28	.....	.....	.....	.....	6.51	6.51	7.13	.....	7.26	.....	7.56	7.56	7.56	8.11	8.16	8.16	8.16	8.16
Ravinia....."	2.04	.....	5.56	6.29	.....	.....	.....	.....	6.54	6.52	7.14	7.21	7.27	7.44	7.51	7.57	7.57	8.11	8.16	8.16	8.16	8.16
Beech St. (Highland Park)....."	2.05	.....	5.57	6.30	.....	.....	.....	.....	6.55	6.53	7.15	.....	7.28	7.45	7.58	7.58	7.58	8.12	8.15	8.15	8.15	8.15
Highland Park....."	2.08	.....	5.59	6.33	.....	.....	.....	.....	6.58	6.57	7.18	7.24	7.32	7.48	7.54	8.02	8.02	8.15	8.19	8.19	8.19	8.19
Highwood....."	2.11	.....	6.01	6.36	.....	.....	.....	.....	7.01	6.59	7.21	7.27	7.34	7.51	7.57	8.04	8.04	8.18	8.22	8.22	8.22	8.22
<b>Ft. Sheridan</b> ....."	2.15	5.01	6.05	6.40	.....	6.29	.....	.....	7.05	7.03	7.25	7.31	7.38	7.55	8.01	8.08	8.08	8.11	8.16	8.16	8.16	8.16
Sacred Heart (Lake Forest)....."	2.18	5.04	6.08	6.43	.....	6.32	.....	.....	7.08	7.06	7.28	7.34	7.41	7.58	8.04	8.11	8.11	8.23	8.27	8.27	8.27	8.27
Lake Forest....."	2.21	5.07	6.11	6.46	.....	6.35	.....	.....	7.11	7.09	7.31	7.37	7.44	7.61	8.07	8.14	8.14	8.29	8.32	8.32	8.32	8.32
Lake Bluff (Shore Line)....."	2.25	5.10	6.15	6.49	.....	6.38	.....	.....	7.15	7.12	7.35	7.41	7.47	7.64	8.11	8.17	8.17	8.36	8.36	8.36	8.36	8.36
<b>Great Lakes (Naval Station)</b> ....."	2.29	5.15	6.19	6.53	.....	6.43	.....	.....	7.19	7.16	7.39	7.45	7.51	7.68	8.15	8.21	8.21	8.40	8.40	8.40	8.40	8.40
North Chicago Junction....."Ar	2.31	5.16	6.21	6.55	.....	6.44	.....	.....	7.21	7.18	7.41	7.47	7.53	7.70	8.17	8.23	8.23	8.41	8.41	8.41	8.41	8.41
North Chicago (18th St.)....."	2.34	.....	6.24	6.58	.....	.....	.....	.....	7.24	7.21	7.47	7.53	.....	7.80	8.20	8.26	8.26	8.44	8.44	8.44	8.44	8.44
North Chicago (10th St.)....."	2.37	.....	6.27	7.01	.....	.....	.....	.....	7.27	7.24	7.53	7.59	.....	8.23	8.29	8.29	8.29	8.47	8.47	8.47	8.47	8.47
<b>Waukegan (East Line)</b> ....."	2.44	.....	6.33	7.08	.....	.....	.....	.....	7.34	7.31	7.61	7.67	.....	8.01	8.31	8.36	8.36	8.54	8.54	8.54	8.54	8.54
North Chicago Junction.....Lv	.....	5.17	.....	.....	6.27	6.45	.....	.....	.....	.....	7.06	7.12	7.42	.....	.....	.....	.....	.....	7.57	8.42	8.42	8.42
<b>Waukegan (Edison Ct.)</b> .....Ar	.....	5.23	.....	.....	6.32	6.51	.....	.....	.....	.....	7.12	7.18	7.51	.....	.....	.....	.....	.....	8.02	8.87	8.87	8.87

A.M. Time in light figures; P.M. Time in dark figures.

Will Not Run Until  
Monday Sept. 25, 1933

(Via Stokley Valley Route)

BADGER LIMITED  
(Via Stokley Valley Route)

# CHICAGO • SHORE LINE SUBURBS • WAUKEGAN

## NORTHBOUND

DAYLIGHT SAVING TIME  
April 30 to Sept. 24, 1933  
CENTRAL STANDARD TIME  
After Sept. 24, 1933  
See Note, Page 1

	807 Local Sun. only	613 Local Daily Ex. Sun.	521 Lim. Daily Ex. Sun. BX	809 Local Sun. only	407 Lim. Daily	615 Local Daily Ex. Sun.	523 Lim. Daily Ex. Sun.	811 Local Sun. only	617 Local Daily Ex. Sun.	525 Lim. Daily Ex. Sun.	813 Local Sun. only	409 Lim. Daily	619 Local Daily Ex. Sun.	529 Local Daily	411 Lim. Daily	531 Local Daily	533 Local Daily
<b>Chicago</b> .....Lv																	
58th Street.....Lv																	
<b>WORLD'S FAIR STATION</b> (Roosevelt Road)....."	7.21	7.41	7.56	7.56	8.01	8.11	8.26	8.26	8.41	8.56	8.56	9.01	9.11	9.26	9.56	10.01	10.26
<b>Adams &amp; Wabash</b> ....."	7.25	7.45	8.00	8.00	8.05	8.15	8.30	8.30	8.45	9.00	9.00	9.05	9.15	9.30	10.00	10.05	10.30
Madison & Wabash....."	7.26	7.46	8.01	8.01	8.06	8.16	8.31	8.31	8.46	9.01	9.01	9.06	9.16	9.31	10.01	10.06	10.31
Randolph & Wabash....."	7.27	7.47	8.02	8.02	8.07	8.17	8.32	8.32	8.47	9.02	9.02	9.07	9.17	9.32	10.02	10.07	10.32
Clark & Lake....."	7.28	7.48	8.03	8.03	8.08	8.18	8.33	8.33	8.48	9.03	9.03	9.08	9.18	9.33	10.03	10.08	10.33
Merchandise Mart....."	7.28	7.48	8.04	8.04	8.09	8.19	8.34	8.34	8.49	9.04	9.04	9.09	9.19	9.34	10.04	10.09	10.34
Grand Avenue....."	7.30	7.50	8.05	8.05	8.10	8.21	8.35	8.35	8.50	9.05	9.05	9.10	9.20	9.35	10.05	10.10	10.35
Chicago Avenue....."	7.31	7.51	8.06	8.06		8.21	8.36	8.36	8.51	9.06	9.06		9.21	9.36	10.06	10.11	10.36
Belmont Avenue....."	7.39	7.59	8.14	8.14	8.18	8.29	8.44	8.44	8.59	9.14	9.14	9.18	9.29	9.44	10.14	10.18	10.44
Wilson Avenue....."	7.44	8.04	8.19	8.19	8.23	8.34	8.49	8.49	9.04	9.19	9.19	9.23	9.34	9.49	10.19	10.23	10.49
Howard Street (Chicago)....."	7.50	8.10	8.25	8.25	8.29	8.40	8.55	8.55	9.10	9.25	9.25	9.29	9.40	9.55	10.25	10.29	10.55
Church Street (Evanston)....."	7.54	8.14	8.29	8.29		8.44	8.59	8.59	9.14	9.29	9.29		9.44	9.59	10.29	10.59	11.29
Central Street (Evanston)....."	7.58	8.18	8.32	8.32		8.48	9.02	9.02	9.18	9.32	9.32		9.48	10.02	10.32	11.02	11.32
Linden Avenue (Wilmette)....."	7.59	8.20	8.33	8.33		8.50	9.03	9.03	9.20	9.33	9.33		9.50	10.04	10.34	11.04	11.34
Wilmette....."	8.03	8.24	8.37	8.38		8.54	9.07	9.08	9.24	9.37	9.38		9.54	10.08	10.38	11.08	11.38
Kenilworth....."	8.06	8.27	8.39	8.41		8.57	9.09	9.11	9.27	9.39	9.41		9.57	10.11	10.41	11.11	11.41
Indian Hill....."	8.08	8.29	8.40	8.43		8.59	9.10	9.13	9.29	9.40	9.43		9.59	10.13	10.43	11.13	11.43
Winnetka....."	8.11	8.32	8.42	8.46		9.02	9.12	9.16	9.32	9.42	9.46		10.02	10.16	10.46	11.16	11.46
Hubbard Woods....."	8.13	8.35	8.44	8.48		9.05	9.14	9.18	9.35	9.44	9.48		10.05	10.18	10.48	11.18	11.48
Glencoe....."	8.16	8.39	8.47	8.51		9.09	9.17	9.21	9.39	9.47	9.51		10.09	10.21	10.51	11.21	11.51
Green Bay Road....."	8.18	8.40		8.53		9.10		9.23	9.40		9.53		10.10	10.23	10.53	11.23	11.53
Braeside (Forest Preserve)....."	8.20	8.42	8.49	8.55		9.12	9.19	9.25	9.42	9.49	9.55		10.12	10.25	10.55	11.25	11.55
<b>Bavlnia Park</b> ....."	8.21	8.43		8.56		9.13		9.26	9.43		9.56		10.13	10.26	10.56	11.26	11.56
Ravinia....."	8.22	8.44	8.51	8.57		9.14	9.21	9.27	9.44	9.51	9.57		10.14	10.27	10.57	11.27	11.57
Beech St. (Highland Park)....."	8.23	8.45		8.58		9.15		9.28	9.45		9.58		10.15	10.28	10.58	11.28	11.58
Highland Park....."	8.27	8.48	8.54	9.02		9.18	9.24	9.32	9.48	9.54	10.02		10.18	10.32	11.02	11.32	12.02
Highwood....."	8.29	8.51		9.04		9.21	9.27	9.34	9.51		10.04		10.21	10.34	11.04	11.34	12.04
<b>Ft. Sheridan</b> ....."	8.33		9.01	9.08			9.31	9.38		10.01	10.08			10.38	11.08	11.38	12.08
Sacred Heart (Lake Forest)....."	8.36		9.04	9.11			9.34	9.41		10.04	10.11			10.41	11.11	11.41	12.11
Lake Forest....."	8.39		9.07	9.14			9.37	9.44		10.07	10.14			10.44	11.14	11.44	12.14
Lake Bluff (Shore Line)....."	8.42		9.11	9.17			9.41	9.47		10.11	10.17			10.47	11.17	11.47	12.17
<b>Great Lakes</b> (Naval Station)....."	8.46		9.15	9.21			9.45	9.51		10.15	10.21			10.51	11.21	11.51	12.21
North Chicago Junction.....Ar	8.47		9.17	9.23			9.47	9.53		10.17	10.23			10.53	11.23	11.53	12.23
North Chicago (18th St.)....."			9.20	9.26			9.50	9.56		10.20	10.26			10.56	11.26	11.56	12.26
North Chicago (10th St.)....."			9.23	9.29			9.53	9.59		10.23	10.29			10.59	11.29	11.59	12.29
<b>Waukegan</b> (East Line)....."			9.31	9.36			10.01	10.06		10.31	10.36			11.06	11.36	12.06	12.36
North Chicago Junction.....Lv	8.48											9.57				10.57	
<b>Waukegan</b> (Edison Ct.).....Ar	8.53				9.00							10.02				11.02	

	AM	AM	AM	AM	AM	AM	AM	AM	AM	AM	AM	AM	AM	AM	AM	AM	AM
<b>NORTHLAND LIMITED</b> (Via Skokie Valley Route)																	
<b>EASTERN LIMITED</b> (Via Skokie Valley Route)																	
<b>BX</b>																	

Reference Notes on Page 1

A.M. Time in light figures; P.M. Time in dark figures.

*The Only Railroad from the North DIRECT to the World's Fair.*

# CHICAGO • SHORE LINE SUBURBS • WAUKEGAN

## NORTHBOUND

Reference Notes on Page 1

A.M. Time in light figures; P.M. Time in dark figures.

	413 Lim. Daily	535 Local Daily	537 Local Daily	415 Lim. Daily	539 Local Daily	541 Local Daily	417 Lim. Daily	543 Local Daily	545 Local Daily	419 Lim. Daily	547 Local Daily	641 Local Daily Ex. Sun.	549 Lim. Daily Ex. Sun.	815 Local Sun. only	421 Lim. Daily	643 Local Daily Ex. Sun.	551 Lim. Daily Ex. Sun.	817 Local Sun. only
	B			D		BX						B						
	AM	AM	AM	AM	PM	PM	PM	PM	PM	PM	PM	PM	PM	PM	PM	PM	PM	PM
<b>Chicago</b> ..... Lv																		
58th Street..... " "				11.44														
<b>WORLD'S FAIR STATION</b> (Roosevelt Road)..... " "	11.01	11.26	11.56	12.01	12.26	12.56	1.01	1.26	1.56	2.01	2.21	2.41	2.56	2.56	3.01	3.11	3.26	3.26
<b>Adams &amp; Wabash</b> ..... " "	11.05	11.30	12.00	12.05	12.30	1.00	1.05	1.30	2.00	2.05	2.25	2.45	3.00	3.00	3.05	3.15	3.30	3.30
Madison & Wabash..... " "	11.06	11.31	12.01	12.06	12.31	1.01	1.06	1.31	2.01	2.06	2.26	2.46	3.01	3.01	3.06	3.16	3.31	3.31
Randolph & Wabash..... " "	11.07	11.32	12.02	12.07	12.32	1.02	1.07	1.32	2.02	2.07	2.27	2.47	3.02	3.02	3.07	3.17	3.32	3.32
Clark & Lake..... " "	11.08	11.33	12.03	12.08	12.33	1.03	1.08	1.33	2.03	2.08	2.28	2.48	3.03	3.03	3.08	3.18	3.33	3.33
Merchandise Mart..... " "	11.09	11.34	12.04	12.09	12.34	1.04	1.09	1.34	2.04	2.09	2.29	2.49	3.04	3.04	3.09	3.19	3.34	3.34
Grand Avenue..... " "	11.10	11.35	12.05	12.10	12.35	1.05	1.10	1.35	2.05	2.10	2.30	2.50	3.05	3.05	3.10	3.20	3.35	3.35
Chicago Avenue..... " "		11.36	12.06		12.36	1.06		1.36	2.06		2.31	2.51	3.06	3.06	3.11	3.21	3.36	3.36
Belmont Avenue..... " "	11.18	11.44	12.14	12.18	12.44	1.14	1.18	1.44	2.14	2.18	2.38	2.58	3.14	3.14	3.19	3.29	3.44	3.44
Wilson Avenue..... " "	11.23	11.49	12.19	12.23	12.49	1.19	1.23	1.49	2.19	2.23	2.43	2.63	3.19	3.19	3.24	3.34	3.49	3.49
Howard Street (Chicago)..... " "	11.29	11.55	12.25	12.29	12.55	1.25	1.29	1.55	2.25	2.29	2.49	2.69	3.25	3.25	3.30	3.40	3.55	3.55
Church Street (Evanston)..... " "		11.59	12.29		12.59	1.29		1.59	2.29		2.54	2.58	3.29	3.29	3.34	3.44	3.59	3.59
Central Street (Evanston)..... " "		12.03	12.33		1.03	1.33		2.03	2.33		2.58	2.62	3.33	3.33	3.38	3.48	4.02	4.02
Linden Avenue (Wilmette)..... " "		12.04	12.34		1.04	1.34		2.04	2.34		2.59	2.63	3.34	3.34	3.39	3.49	4.03	4.03
Wilmette..... " "		12.08	12.38		1.08	1.38		2.08	2.38		2.63	2.67	3.38	3.38	3.43	3.53	4.07	4.07
Kenilworth..... " "		12.11	12.41		1.11	1.41		2.11	2.41		2.66	2.70	3.41	3.41	3.46	3.56	4.09	4.09
Indian Hill..... " "		12.13	12.43		1.13	1.43		2.13	2.43		2.68	2.72	3.43	3.43	3.48	3.58	4.10	4.10
Winnetka..... " "		12.16	12.46		1.16	1.46		2.16	2.46		2.70	2.74	3.46	3.46	3.51	4.01	4.12	4.12
Hubbard Woods..... " "		12.18	12.48		1.18	1.48		2.18	2.48		2.72	2.76	3.48	3.48	3.53	4.03	4.14	4.14
Glencoe..... " "		12.21	12.51		1.21	1.51		2.21	2.51		2.74	2.78	3.51	3.51	3.56	4.06	4.17	4.17
Green Bay Road..... " "		12.23	12.53		1.23	1.53		2.23	2.53		2.76	2.80	3.53	3.53	3.58	4.09	4.21	4.21
Braeside (Forest Preserve)..... " "		12.25	12.55		1.25	1.55		2.25	2.55		2.78	2.82	3.55	3.55	3.60	4.12	4.19	4.19
<b>Ravinia Park</b> ..... " "		12.26	12.56		1.26	1.56		2.26	2.56		2.80	2.84	3.56	3.56	3.61	4.13	4.25	4.25
Ravinia..... " "		12.27	12.57		1.27	1.57		2.27	2.57		2.82	2.86	3.57	3.57	3.62	4.14	4.27	4.27
Beech St. (Highland Park)..... " "		12.28	12.58		1.28	1.58		2.28	2.58		2.84	2.88	3.58	3.58	3.63	4.15	4.28	4.28
Highland Park..... " "		12.32	1.02		1.32	2.02		2.32	3.02		2.86	2.90	3.60	3.60	3.65	4.18	4.24	4.32
Highwood..... " "		12.34	1.04		1.34	2.04		2.34	3.04		2.88	2.92	3.62	3.62	3.67	4.21	4.27	4.34
<b>Fr. Sheridan</b> ..... " "		12.38	1.08		1.38	2.08		2.38	3.08		2.90	2.94	3.64	3.64	3.69	4.24	4.31	4.38
Sacred Heart (Lake Forest)..... " "		12.41	1.11		1.41	2.11		2.41	3.11		2.92	2.96	3.66	3.66	3.71	4.25	4.34	4.41
Lake Forest..... " "		12.44	1.14		1.44	2.14		2.44	3.14		2.94	2.98	3.68	3.68	3.73	4.28	4.37	4.44
Lake Bluff (Shore Line)..... " "		12.47	1.17		1.47	2.17	hg1	2.47	3.17		2.96	3.00	3.70	3.70	3.75	4.31	4.41	4.47
<b>Great Lakes (Naval Station)</b> ..... " "		12.51	1.21		1.51	2.21		2.51	3.21		2.98	3.02	3.72	3.72	3.77	4.34	4.45	4.51
North Chicago Junction..... Ar		12.53	1.23		1.53	2.23		2.53	3.23		3.00	3.04	3.74	3.74	3.79	4.40	4.47	4.53
North Chicago (18th St.)..... " "		12.56	1.26		1.56	2.26		2.56	3.26		3.02	3.06	3.76	3.76	3.81	4.50	4.56	4.56
North Chicago (10th St.)..... " "		12.59	1.29		1.59	2.29		2.59	3.29		3.04	3.08	3.78	3.78	3.83	4.53	4.59	4.59
<b>Waukegan (East Line)</b> ..... " "		1.06	1.36		2.06	2.36		3.06	3.36		3.06	3.10	3.80	3.80	3.85	5.03	5.06	5.06
North Chicago Junction..... Lv	11.57			12.57			1.57			2.57	3.48					4.50		
<b>Waukegan (Edison Ct.)</b> ..... Ar	12.02			1.02			2.02			3.02	3.53				4.00	4.59		

# CHICAGO • SHORE LINE SUBURBS • WAUKEGAN

## NORTHBOUND

DAYLIGHT SAVING TIME April 30 to Sept. 24, 1933	645	553	819	423	647	555	821	649	201	557	823	425	31	651	203	653	559	825
CENTRAL STANDARD TIME After Sept. 24, 1933 See Note, Page 1	Local Daily Ex. Sun.	Lim. Daily Ex. Sun.	Local Sun. only	Lim. Daily	Local Daily Ex. Sun.	Lim. Daily Ex. Sun.	Local Sun. only	Local Daily Ex. Sun.	Exp. Daily Ex. Sun.	Lim. Daily Ex. Sun.	Local Sun. only	Lim. Daily	Daily Ex. Sat.& Sun.	Daily Ex. Sat.& Sun.	Exp. Daily Ex. Sat.& Sun. O	Exp. Daily Ex. Sun.	Lim. Daily Ex. Sun.	Local Sun. only
	B																	
	O																	
	PM	PM	PM	PM	PM	PM	PM	PM	PM	PM	PM	PM	PM	PM	PM	PM	PM	PM
<b>Chicago</b> .....Lv																		
58th Street....." "																		
<b>WORLD'S FAIR STATION</b> (Roosevelt Road)....."	3.41	3.56	3.56	4.01	4.11	4.26	4.26	4.41	4.46	4.56	4.56	5.01	5.06	5.06	5.11	5.16	5.26	5.26
<b>Adams &amp; Wabash</b> ....."	3.45	4.00	4.00	4.05	4.15	4.30	4.30	4.45	4.50	5.00	5.00	5.05	5.10	5.10	5.15	5.20	5.30	5.30
Madison & Wabash....."	3.46	4.01	4.01	4.06	4.16	4.31	4.31	4.46	4.51	5.01	5.01	5.06	5.11	5.11	5.16	5.26	5.31	5.31
Randolph & Wabash....."	3.47	4.02	4.02	4.07	4.17	4.32	4.32	4.47	4.52	5.02	5.02	5.07	5.12	5.12	5.17	5.27	5.32	5.32
Clark & Lake....." "	3.48	4.03	4.03	4.08	4.18	4.33	4.33	4.48	4.53	5.03	5.03	5.08	5.13	5.13	5.18	5.28	5.33	5.33
Merchandise Mart....." "	3.49	4.04	4.04	4.09	4.19	4.34	4.34	4.49	4.54	5.04	5.04	5.09	5.14	5.14	5.19	5.29	5.34	5.34
Grand Avenue....." "	3.50	4.05	4.05	4.10	4.20	4.35	4.35	4.50	4.55	5.05	5.05	5.10	5.15	5.15	5.20	5.30	5.35	5.35
Chicago Avenue....." "	3.51	4.06	4.06	4.11	4.21	4.36	4.36	4.51	4.56	5.06	5.06	5.11	5.16	5.16	5.21	5.31	5.36	5.36
Belmont Avenue....." "	3.59	4.14	4.14	4.18	4.29	4.44	4.44	4.59	5.04	5.14	5.14	5.19	5.24	5.24	5.29	5.39	5.44	5.44
Wilson Avenue....." "	4.04	4.19	4.19	4.23	4.34	4.49	4.49	5.04	5.09	5.19	5.19	5.23	5.28	5.28	5.33	5.43	5.49	5.49
Howard Street (Chicago)....." "	4.10	4.25	4.25	4.29	4.40	4.55	4.55	5.10	5.15	5.25	5.25	5.29	5.35	5.35	5.40	5.50	5.55	5.55
Church Street (Evanston)....." "	4.14	4.29	4.29		4.44	4.59	4.59	5.14		5.29	5.29		5.39	5.40		4.49	5.59	5.59
Central Street (Evanston)....." "	4.18	4.32	4.32		4.48	5.02	5.02	5.18		5.32	5.32			5.44		4.53	6.02	6.02
Linden Avenue (Wilmette)....." "	4.20	4.33	4.34		4.50	5.03	5.04	5.20		5.33	5.34			5.46		4.56	6.03	6.03
Wilmette....." "	4.24	4.37	4.38		4.54	5.07	5.08	5.24		5.37	5.38			5.50		4.59	6.07	6.07
Kenilworth....." "	4.27	4.39	4.41		4.57	5.09	5.11	5.27		5.39	5.39		5.47	5.53		4.59	6.09	6.09
Indian Hill....." "	4.29	4.40	4.43		4.59	5.10	5.13	5.29		5.40	5.40			5.55		4.59	6.10	6.10
Winnetka....." "	4.32	4.42	4.46		5.02	5.12	5.16	5.32		5.42	5.42			5.58		4.59	6.12	6.12
Hubbard Woods....." "	4.35	4.44	4.48		5.05	5.14	5.18	5.36		5.44	5.44			5.58		4.59	6.14	6.14
Glencoe....." "	4.39	4.47	4.51		5.09	5.17	5.21	5.39		5.47	5.47			5.55		4.59	6.17	6.17
Green Bay Road....." "	4.40		4.53		5.10		5.23	5.40						5.56		4.59		
Braeside (Forest Preserve)....." "	4.42	4.49	4.55		5.12	5.19	5.25	5.42		5.49	5.49			5.56		4.59	6.19	6.19
<b>Ravinia Park</b> ....." "	4.43		4.56		5.13		5.26	5.43						5.56		4.59		
Ravinia....." "	4.44	4.51	4.57		5.14	5.21	5.27	5.44		5.51	5.51			6.00		4.59	6.21	6.21
Beech St. (Highland Park)....." "	4.45		4.58		5.15	5.22	5.28	5.45		5.52	5.52			6.01		4.59	6.22	6.22
Highland Park....." "	4.48	4.54	5.02		5.18	5.25	5.32	5.48		5.55	5.55			6.02		4.59	6.25	6.25
Highwood....." "	4.51	4.57	5.04		5.21	5.28	5.34	5.51		5.58	5.58			6.05		4.59	6.28	6.28
<b>Ft. Sheridan</b> ....." "	4.55	5.01	5.08		5.32	5.38				6.02	6.02			6.08		4.59	6.32	6.32
Sacred Heart (Lake Forest)....." "	4.58	5.04	5.11		5.35	5.41				6.05	6.05			6.11		4.59	6.35	6.35
Lake Forest....." "	5.01	5.07	5.14		5.38	5.44				6.08	6.08			6.14		4.59	6.38	6.38
Lake Bluff (Shore Line)....." "	5.05	5.11	5.17		5.42	5.47			5.45	6.12	6.12		5.54	6.17		4.59	6.42	6.42
<b>Great Lakes (Naval Station)</b> ....." "	5.09	5.15	5.21		5.46	5.51				6.16	6.21			6.21		4.59	6.45	6.45
North Chicago Junction.....Ar	5.11	5.17	5.23		5.48	5.53				6.18	6.23			6.23		4.59	6.47	6.47
North Chicago (18th St.)....." "		5.20	5.26			5.51	5.56			6.21	6.26			6.26		4.59	6.50	6.50
North Chicago (10th St.)....." "		5.23	5.29			5.54	5.59			6.24	6.29			6.29		4.59	6.53	6.53
<b>Waukegan (East Line)</b> ....." "		5.31	5.36			6.01	6.06				6.31			6.36		4.59	7.01	7.01
North Chicago Junction.....Lv	5.25			4.57					5.50			5.57			6.19			
<b>Waukegan (Edison Ct.)</b> .....Ar	5.32			5.02					5.57			6.02			6.27			

Reference Notes on Page 1

A.M. Time in light figures; P.M. Time in dark figures.

*The Only Railroad from the North DIRECT to the World's Fair.*

# CHICAGO • SHORE LINE SUBURBS • WAUKEGAN

## NORTH BOUND

Reference Notes on Page 1

A.M. Time in light figures; P.M. Time in dark figures.

		DAYLIGHT SAVING TIME April 30 to Sept. 24, 1933 CENTRAL STANDARD TIME After Sept. 24, 1933 See Note, Page 1		205 Exp. Daily Ex. Sat. & Sun. O	33 Spl. Daily Ex. Sat. & Sun.	655 Local Daily Ex. Sat. & Sun.	913 Local Sat. only	561 Lim. Daily Ex. Sun.	827 Local Sun. only	427 Lim. Daily	657 Local Daily Ex. Sun.	563 Lim. Daily Ex. Sun.	829 Local Sun. only	659 Local Daily Ex. Sun.	565 Exp. Daily	429 Lim. Daily	567 Exp. Daily	569 Exp. Daily	431 Lim. Daily	571 Exp. Daily	573 Exp. Daily	
		PM	PM	PM	PM	PM	PM	PM	PM	PM	PM	PM	PM	PM	PM	PM	PM	PM	PM	PM	PM	PM
<b>Chicago</b> .....																						
58th Street.....										5:44												
<b>WORLD'S FAIR STATION</b> (Roosevelt Road).....		5:36	5:41	5:41	5:41	5:56	5:56	6:01	6:11	6:26	6:30	6:41	6:56	7:01	7:26	7:56	8:01	8:26	8:56	9:01	9:26	9:56
<b>Adams &amp; Wabash</b> .....		5:40	5:45	5:45	5:45	6:00	6:00	6:05	6:15	6:30	6:30	6:45	7:00	7:05	7:30	8:00	8:05	8:30	9:00	9:00	9:26	9:56
Madison & Wabash.....		5:41	5:46	5:46	5:46	6:01	6:01	6:06	6:16	6:31	6:31	6:46	7:01	7:06	7:31	8:01	8:06	8:31	9:01	9:01	9:26	9:56
Randolph & Wabash.....		5:42	5:47	5:47	5:47	6:02	6:02	6:07	6:17	6:32	6:32	6:47	7:02	7:07	7:32	8:02	8:07	8:32	9:02	9:02	9:26	9:56
Clark & Lake.....		5:43	5:48	5:48	5:48	6:03	6:03	6:08	6:18	6:33	6:33	6:48	7:03	7:08	7:33	8:03	8:08	8:33	9:03	9:03	9:26	9:56
Merchandise Mart.....		5:44	5:49	5:49	5:49	6:04	6:04	6:09	6:19	6:34	6:34	6:49	7:04	7:09	7:34	8:04	8:09	8:34	9:04	9:04	9:26	9:56
Grand Avenue.....		5:45	5:50	5:50	5:50	6:05	6:05	6:10	6:20	6:35	6:35	6:50	7:05	7:10	7:35	8:05	8:10	8:35	9:05	9:05	9:26	9:56
Chicago Avenue.....		5:46	5:51	5:51	5:51	6:06	6:06	6:11	6:21	6:36	6:36	6:51	7:06	7:11	7:36	8:06	8:11	8:36	9:06	9:06	9:26	9:56
Belmont Avenue.....		5:49	5:54	5:54	5:54	6:14	6:14	6:19	6:29	6:44	6:44	6:59	7:14	7:19	7:44	8:14	8:19	8:44	9:14	9:14	9:26	9:56
Wilson Avenue.....		5:54	6:04	6:04	6:04	6:19	6:19	6:24	6:34	6:49	6:49	7:04	7:19	7:24	7:49	8:19	8:24	8:49	9:19	9:19	9:26	9:56
Howard Street (Chicago).....		6:05	6:10	6:10	6:10	6:25	6:25	6:30	6:40	6:55	6:55	7:10	7:25	7:30	7:55	8:25	8:30	8:55	9:25	9:25	9:26	9:56
Church Street (Evanston).....			6:14	6:15	6:15	6:29	6:29	6:34	6:45	6:59	6:59	7:15	7:29	7:59	8:29	8:59	9:29	9:29	9:29	9:29	9:26	9:56
Central Street (Evanston).....				6:19	6:19	6:32	6:32	6:37	6:49	7:02	7:02	7:19	7:32	8:02	8:32	9:02	9:32	9:32	9:32	9:32	9:26	9:56
Linden Avenue (Wilmette).....				6:21	6:21	6:33	6:34	6:39	6:51	7:03	7:03	7:19	7:34	8:04	8:34	9:04	9:34	9:34	9:34	9:34	9:26	9:56
Wilmette.....				6:25	6:25	6:37	6:38	6:43	6:55	7:07	7:07	7:25	7:38	8:08	8:38	9:08	9:38	9:38	9:38	9:38	9:26	9:56
Kenilworth.....			6:22	6:28	6:28	6:39	6:41	6:46	6:58	7:09	7:11	7:28	7:41	8:11	8:41	9:11	9:41	9:41	9:41	9:41	9:26	9:56
Indian Hill.....				6:30	6:30	6:40	6:43	6:48	7:00	7:10	7:13	7:30	7:43	8:13	8:43	9:13	9:43	9:43	9:43	9:43	9:26	9:56
Winnetka.....			6:25	6:33	6:33	6:42	6:46	6:51	7:03	7:12	7:16	7:33	7:46	8:16	8:46	9:16	9:46	9:46	9:46	9:46	9:26	9:56
Hubbard Woods.....			6:27	6:36	6:36	6:44	6:48	6:53	7:06	7:14	7:18	7:36	7:48	8:18	8:48	9:18	9:48	9:48	9:48	9:48	9:26	9:56
Glencoe.....			6:30	6:40	6:40	6:47	6:51	6:56	7:10	7:17	7:21	7:40	7:51	8:21	8:51	9:21	9:51	9:51	9:51	9:51	9:26	9:56
Green Bay Road.....			v 6:31	6:41	6:41	6:49	6:53	6:58	7:11	7:19	7:23	7:41	7:53	8:23	8:53	9:23	9:53	9:53	9:53	9:53	9:26	9:56
Braeside (Forest Preserve).....			v 6:33	6:43	6:43	6:49	6:56	6:56	7:13	7:19	7:25	7:43	7:55	8:25	8:55	9:25	9:55	9:55	9:55	9:55	9:26	9:56
<b>Ravinia Park</b> .....				6:44	6:44	6:49	6:56	6:56	7:14	7:14	7:26	7:44	7:56	8:26	8:56	9:26	9:56	9:56	9:56	9:56	9:26	9:56
Ravinia.....			v 6:35	6:45	6:45	6:51	6:57	6:57	7:15	7:21	7:27	7:45	7:57	8:27	8:57	9:27	9:57	9:57	9:57	9:57	9:26	9:56
Beech St. (Highland Park).....			v 6:36	6:46	6:46	6:51	6:57	6:57	7:16	7:16	7:27	7:46	7:58	8:28	8:58	9:28	9:58	9:58	9:58	9:58	9:26	9:56
Highland Park.....			6:40	6:49	6:49	6:54	7:02	7:02	7:19	7:24	7:24	7:42	7:54	8:02	8:32	9:02	9:32	9:32	9:32	9:32	9:26	9:56
Highwood.....			6:43	6:52	6:52	6:57	7:04	7:04	7:22	7:22	7:32	7:49	8:04	8:04	8:34	9:04	9:34	9:34	9:34	9:34	9:26	9:56
<b>Ft. Sheridan</b> .....						7:01	7:08	7:08	7:25	7:31	7:31	7:48	8:08	8:08	8:38	9:08	9:38	9:38	9:38	9:38	9:26	9:56
Sacred Heart (Lake Forest).....						7:04	7:11	7:11	7:28	7:34	7:34	7:51	8:11	8:11	8:41	9:11	9:41	9:41	9:41	9:41	9:26	9:56
Lake Forest.....						7:07	7:14	7:14	7:31	7:37	7:37	7:54	8:14	8:14	8:44	9:14	9:44	9:44	9:44	9:44	9:26	9:56
Lake Bluff (Shore Line).....						7:11	7:17	7:17	7:34	7:41	7:41	7:58	8:17	8:17	8:47	9:17	9:47	9:47	9:47	9:47	9:26	9:56
<b>Great Lakes</b> (Naval Station).....						7:14	7:21	7:21	7:38	7:44	7:44	7:61	8:21	8:21	8:51	9:21	9:51	9:51	9:51	9:51	9:26	9:56
North Chicago Junction.....						7:16	7:23	7:23	7:40	7:46	7:46	7:63	8:22	8:22	8:53	9:23	9:53	9:53	9:53	9:53	9:26	9:56
North Chicago (18th St.).....						7:19	7:26	7:26	7:43	7:49	7:49	7:66	8:25	8:25	8:56	9:26	9:56	9:56	9:56	9:56	9:26	9:56
North Chicago (10th St.).....						7:22	7:29	7:29	7:46	7:52	7:52	7:69	8:28	8:28	8:59	9:29	9:59	9:59	9:59	9:59	9:26	9:56
<b>Waukegan</b> (East Line).....						7:31	7:36	7:36	7:53	8:01	8:01	8:18	8:22	8:22	8:53	9:23	9:53	9:53	9:53	9:53	9:26	9:56
North Chicago Junction.....						6:44				6:57					8:23	7:58					8:58	
<b>Waukegan</b> (Edison Ct.).....						6:52				7:02					8:30	8:03					9:03	

# CHICAGO • SHORE LINE SUBURBS • WAUKEGAN

## NORTHBOUND

	DAYLIGHT SAVING TIME April 30 to Sept. 24, 1933		CENTRAL STANDARD TIME After Sept. 24, 1933 See Note, Page 1																
	433 Lim. Daily	575 Exp. Daily	577 Exp. Daily	435 Lim. Daily	579 Exp. Daily	581 Exp. Daily	583 Exp. Daily	437 Lim. Daily	585 Exp. Daily	501 Local Daily									
	B	U	U	U		U		U											
	PM	PM	PM	PM	PM	PM	PM	PM	PM	PM	PM	AM							
<b>Chicago</b> .....Lv																			
58th Street.....Lv																			
<b>WORLD'S FAIR STATION</b> (Roosevelt Road)....."	9 01	9 26	9 56	10 01	10 26	10 56	11 26	11 31	11 56	1 01									
<b>Adams &amp; Wabash</b> ....."	9 05	9 30	10 00	10 05	10 30	11 00	11 30	11 35	12 00	1 05									
Madison & Wabash....."	9 06	9 31	10 01	10 06	10 31	11 01	11 31	11 36	12 01	1 06									
Randolph & Wabash....."	9 07	9 32	10 02	10 07	10 32	11 02	11 32	11 37	12 02	1 07									
Clark & Lake....."	9 08	9 33	10 03	10 08	10 33	11 03	11 33	11 38	12 03	1 08									
Merchandise Mart....."	9 09	9 34	10 04	10 09	10 34	11 04	11 34	11 39	12 04	1 09									
Grand Avenue....."	9 10	9 35	10 05	10 10	10 35	11 05	11 35	11 40	12 05	1 10									
Chicago Avenue....."		9 36	10 06		10 36	11 06	11 36		12 06	1 11									
Belmont Avenue....."	9 12	9 44	10 14	10 18	10 44	11 14	11 44	11 48	12 14	1 19									
Wilson Avenue....."	9 23	9 49	10 19	10 23	10 49	11 19	11 49	11 53	12 19	1 24									
Howard Street (Chicago)....."	9 29	9 55	10 25	10 29	10 55	11 25	11 55	11 59	12 25	1 30									
Church Street (Evanston)....."		9 59	10 29		10 59	11 29	11 59		12 29	1 34									
Central Street (Evanston)....."		10 02	10 32		11 02	11 32	12 02		12 32	1 38									
Linden Avenue (Wilmette)....."		10 04	10 34		11 04	11 34	12 04		12 34	1 40									
Wilmette....."		10 08	10 38		11 08	11 38	12 08		12 38	1 44									
Kenilworth....."		10 11	10 41		11 11	11 41	12 11		12 41	1 47									
Indian Hill....."		10 13	10 43		11 13	11 43	12 13		12 43	1 49									
Winnetka....."		10 16	10 46		11 16	11 46	12 16		12 46	1 52									
Hubbard Woods....."		10 18	10 48		11 18	11 48	12 18		12 48	1 55									
Glencoe....."		10 21	10 51		11 21	11 51	12 21		12 51	1 59									
Green Bay Road....."		10 23	10 53		11 23	11 53	12 23		12 53	2 00									
Braeside (Forest Preserve)....."		10 25	10 55		11 25	11 55	12 25		12 55	2 02									
<b>Ravinia Park</b> ....."										2 03									
Ravinia....."		10 27	10 57		11 27	11 57	12 27		12 57	2 04									
Beech St. (Highland Park)....."		10 28	10 58		11 28	11 58	12 28		12 58	2 05									
Highland Park....."		10 32	11 02		11 32	12 02	12 32		1 02	2 08									
Highwood....."		10 34	11 04		11 34	12 04	12 34		1 04	2 11									
<b>Ft. Sheridan</b> ....."		10 38	11 08		11 38	12 08			1 08	2 15									
Sacred Heart (Lake Forest)....."		10 41	11 11		11 41	12 11			1 11	2 18									
Lake Forest....."		10 44	11 14		11 44	12 14			1 14	2 21									
Lake Bluff (Shore Line)....."	e 9 53	10 47	11 17	e 10 56	11 47	12 17		e 12 23	1 17	2 25									
<b>Great Lakes (Naval Station)</b> ....."		10 51	11 21		11 51	12 21			1 21	2 29									
North Chicago Junction.....Ar		10 53	11 23		11 53	12 23			1 23	2 31									
North Chicago (18th St.)....."		10 56	11 26		11 56	12 32			1 26	2 34									
North Chicago (10th St.)....."		10 59	11 29		11 59	12 35			1 29	2 37									
<b>Waukegan (East Line)</b> ....."		11 06	11 36		12 06	12 42			1 36	2 44									
North Chicago Junction.....Lv	9 58			11 01					12 28										
<b>Waukegan (Edison Ct.)</b> .....Ar	10 03			11 06					12 33										

Reference Notes on Page 1  
A.M. Time in light figures; P.M. Time in dark figures.

*The Only Railroad from the North DIRECT to the World's Fair.*

# DIRECT TO THE WORLD'S FAIR!

The World's Fair Station—ROOSEVELT ROAD—  
Is just west of the Main Exposition Entrance

## LOWEST FARES EVER!

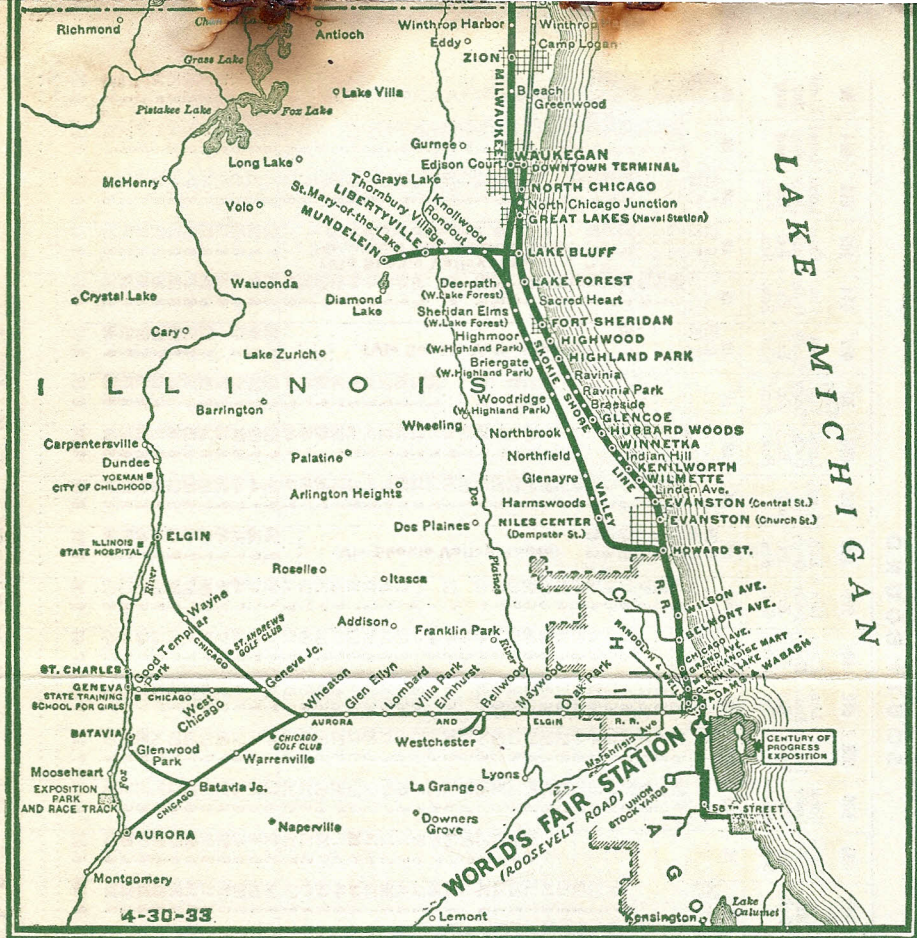
Wide variety of low fares to make your visit  
inexpensive—for individuals as well as parties

## PARK YOUR AUTO!

Make use of FREE parking space at your  
nearest North Shore Line Station—no  
autos are allowed in the World's Fair







**NORTH SHORE**  
 "WORLD'S FAIR"  
**LINE**  
*Only Direct Way There*

Most people use *North Shore Line Service* because it is the *only* railroad from the north operating *directly* to the *World's Fair!*

# WAUKEGAN • SHORE LINE SUBURBS • CHICAGO

## SOUTHBOUND

Reference Notes on Page 1

A.M. Time in light figures; P.M. Time in dark figures.

	DAYLIGHT SAVING TIME April 30 to Sept. 24, 1933 CENTRAL STANDARD TIME After Sept. 24, 1933 See Note, Page 1																	
	440	600	506	508	510	606	512	200	802	608	30	402	514	202	610	804	90	
	Exp. Daily	Local Daily Ex. Sun.	Local Daily Ex. Sun.	Local Daily Ex. Sun.	Lim. Daily Ex. Sun.	Local Daily Ex. Sun.	Lim. Daily Ex. Sun.	Exp. Daily Ex. Sun. O	Local Sun. only	Local Daily Ex. Sun.	Local Daily Ex. Sun.	Chgo Spl. Daily Ex. Sun.	Lim. Daily Ex. Sun.	Lim. Daily Ex. Sun.	Exp. Daily Ex. Sun.	Local Daily Ex. Sun.	Local Sun. only	Local Sun. only
Waukegan (Edison Ct.).....Lv	12.54	AM	AM	AM	AM	AM	5.57	AM	AM	AM	AM	AM	AM	AM	AM	AM	AM	AM
North Chicago Junction.....Ar	12.59						6.07							6.59	7.05	6.52	7.07	7.15
Waukegan (East Line).....Lv			4.58	5.28	5.58		6.28		6.28				6.58				7.10	
North Chicago (10th St.).....Lv			5.04	5.34	6.04		6.34		6.34				7.04				7.17	
North Chicago (18th St.).....Lv			5.07	5.37	6.07		6.37		6.37				7.07				7.20	
North Chicago Junction.....Lv	1.00		5.10	5.40	6.10	6.17	6.40	6.42	6.40			7.05	7.10	7.12	7.17	7.23	7.23	
Great Lakes (Naval Station).....Ar	1.01		5.11	5.41	6.11	6.18	6.41	6.43	6.41				7.11	7.13	7.18	7.24	7.23	
Lake Bluff (Shore Line).....Lv	1.05		5.16	5.46	6.16	6.22	6.46	6.47	6.46				7.16	7.17	7.22	7.29	7.26	
Lake Forest.....Lv	1.08		5.19	5.49	6.19	6.25	6.49	6.51	6.49				7.19	7.20	7.25	7.32	7.29	
Sacred Heart (Lake Forest).....Lv	1.10		5.21	5.51	6.21	6.28	6.51	6.51	6.51				7.21	7.21	7.28	7.34	7.32	
Ft. Sheridan.....Lv	1.14		5.25	5.55	6.25	6.32	6.55	6.55	6.55				7.25	7.25	7.32	7.38	7.34	
Highwood.....Lv	1.17	4.55	5.29	5.59	6.29	6.36	6.59	6.59	6.59		7.13		7.29	7.29	7.36	7.42	7.38	
Highland Park.....Lv	1.20	4.59	5.32	6.02	6.32	6.39	7.02	7.02	7.02	7.09	7.17		7.32	7.32	7.39	7.45	7.42	
Beech St. (Highland Park).....Lv	1.23	5.01	5.35	6.05	6.35	6.42	7.04	7.04	7.04	7.12	7.20		7.34	7.34	7.42	7.48	7.45	
Ravinia.....Lv	1.24	5.02	5.36	6.06	6.36	6.43	7.05	7.05	7.05	7.13	7.20		7.35	7.35	7.43	7.49	7.48	
Ravinia Park.....Lv	1.25	5.03	5.37	6.07	6.37	6.44	7.07	7.07	7.07	7.14	7.20		7.35	7.35	7.43	7.49	7.50	
Braside (Forest Preserve).....Lv	1.26	5.04	5.38	6.08	6.37	6.45	7.07	7.07	7.07	7.16	7.22		7.37	7.37	7.44	7.50	7.51	
Green Bay Road.....Lv	1.29	5.05	5.39	6.09	6.38	6.46	7.09	7.09	7.09	7.17	7.23		7.40	7.40	7.47	7.52	7.54	
Glencoe.....Lv	1.31	5.07	5.41	6.11	6.39	6.48	7.12	7.12	7.12	7.19	7.25		7.42	7.42	7.49	7.54	7.58	
Hubbard Woods.....Lv	1.34	5.10	5.45	6.15	6.42	6.54	7.15	7.15	7.15	7.24	7.28		7.45	7.45	7.52	7.57	7.58	
Winnetta.....Lv	1.36	5.12	5.47	6.17	6.45	6.57	7.17	7.17	7.17	7.27	7.32		7.47	7.47	7.54	8.01	8.00	
Indian Hill.....Lv	1.39	5.14	5.50	6.20	6.48	6.59	7.22	7.22	7.22	7.31	7.36		7.49	7.49	7.56	8.04	8.03	
Kenilworth.....Lv	1.41	5.16	5.52	6.22	6.49	6.59	7.27	7.27	7.27	7.36	7.42		7.51	7.51	7.58	8.06	8.06	
Wilmette.....Lv	1.44	5.18	5.55	6.25	6.52	6.62	7.28	7.28	7.28	7.38	7.43		7.52	7.52	8.00	8.08	8.08	
Linden Avenue (Wilmette).....Lv	1.48	5.23	6.00	6.30	6.56	6.67	7.28	7.28	7.28	7.43	7.49		7.56	7.56	8.03	8.13	8.13	
Central Street (Evanston).....Lv	1.49	5.25	6.02	6.32	6.58	6.69	7.28	7.28	7.28	7.45	7.51		7.58	7.58	8.05	8.15	8.15	
Church Street (Evanston).....Lv	1.53	5.28	6.06	6.36	6.71	6.83	7.31	7.31	7.31	7.49	7.54		8.01	8.01	8.19	8.19	8.19	
Howard Street (Chicago).....Lv	1.58	5.32	6.10	6.40	7.05	7.17	7.35	7.20	7.38	7.53	7.48	7.32	8.05	8.05	8.23	8.23	7.59	
Wilson Avenue.....Lv	2.04	5.38	6.16	6.46	7.11	7.23	7.41	7.26	7.44	7.59	7.54	7.38	8.11	8.11	8.29	8.29	8.05	
Belmont Avenue.....Lv	2.09	5.43	6.21	6.51	7.16	7.28	7.46	7.31	7.49	8.04	7.59	7.43	8.16	8.16	8.34	8.34	8.10	
Chicago Avenue.....Lv	2.17	5.52	6.30	7.00	7.25	7.37	7.55	7.40	7.58	8.13	8.08		8.25	8.25	8.43	8.43	8.19	
Grand Avenue.....Lv	2.18	5.53	6.31	7.01	7.26	7.38	7.56	7.41	7.59	8.14	8.09	7.53	8.26	8.26	8.44	8.44	8.20	
Merchandise Mart.....Lv	2.19	5.54	6.32	7.02	7.27	7.39	7.57	7.42	8.00	8.15	8.10	7.54	8.27	8.27	8.45	8.45	8.21	
Randolph & Wells.....Lv	2.20	5.55	6.33	7.03	7.28	7.40	7.58	7.43	8.01	8.16	8.11	7.55	8.28	8.28	8.46	8.46	8.22	
Madison & Wells.....Lv	2.21	6.00	6.34	7.04	7.29	7.41	7.59	7.44	8.02	8.17	8.12	7.56	8.29	8.29	8.47	8.47	8.23	
Quincy & Wells.....Lv	2.22	6.01	6.35	7.05	7.30	7.42	8.00	7.45	8.03	8.18	8.13	7.57	8.30	8.16	8.48	8.48	8.24	
La Salle & Van Buren.....Lv	2.23	6.02	6.37	7.07	7.32	7.44	8.02	7.47	8.05	8.20	8.15	7.58	8.32	8.19	8.50	8.50	8.25	
State-Dearborn.....Lv	2.23	6.02	6.38	7.08	7.33	7.45	8.03	7.48	8.06	8.21	8.16	7.58	8.33	8.20	8.51	8.51	8.25	
<b>WORLD'S FAIR STATION</b> (Roosevelt Road).....Lv	2.26	6.03	6.41	7.11	7.36	7.48	8.06	7.51	8.09	8.24	8.19	8.01	8.36	8.23	8.54	8.54	8.28	
58th Street.....Lv																		
Chicago.....Ar																		

Via Skokie Valley Route

Via Skokie Valley Route

Via Skokie Valley Route

Discontinued between Edison Ct. and N. Chgo. Jc. after Sept. 25, 1933

# WAUKEGAN • SHORE LINE SUBURBS • CHICAGO

## SOUTHBOUND

DAYLIGHT SAVING TIME April 30 to Sept. 24, 1933	32	516	204	806	612	34	404	518	808	614	520	810	616	406	522	812	618
CENTRAL STANDARD TIME After Sept. 24, 1933 See Note, Page 1	Spl. Daily Ex. Sun.	Lim. Daily Ex. Sun.	Exp. Daily Ex. Sun. O	Local Sun. only	Local Daily Ex. Sun.	Spl. Daily Ex. Sun.	Lim. Daily DD	Lim. Daily Ex. Sun. R	Local Sun. only	Local Daily Ex. Sun. R	Lim. Daily Ex. Sun. R	Local Sun. only	Local Daily Ex. Sun. R	Lim. Daily	Lim. Daily Ex. Sun. R	Local Sun. only	Local Daily Ex. Sun. R
	AM	AM	AM	AM	AM	AM	AM	AM	AM	AM	AM	AM	AM	AM	AM	AM	AM
<b>Waukegan (Edison Ct.)</b> .....Lv			7.29					7.59									
<b>North Chicago Junction</b> .....Ar			7.38					8.05			8.07			8.54	9.02	9.02	
<b>Waukegan (East Line)</b> .....Lv		7.28		7.28				7.58	7.58		8.28	8.28					
<b>North Chicago (10th St.)</b> .....Lv		7.34		7.34				8.04	8.05		8.35	8.35					
<b>North Chicago (18th St.)</b> .....Lv		7.37		7.37				8.07	8.08		8.38	8.38					
<b>North Chicago Junction</b> .....Ar		7.40	7.42	7.40	7.47			8.10	8.11	8.17	8.41	8.41			9.11	9.11	
<b>Great Lakes (Naval Station)</b> .....Ar		7.41	7.43	7.41	7.48			8.11	8.12	8.18	8.42	8.42			9.12	9.12	
<b>Lake Bluff (Shore Line)</b> .....Ar		7.46	7.46	7.46	7.52		8.08	8.16	8.16	8.22	8.46	8.46			9.16	9.16	
<b>Lake Forest</b> .....Ar		7.49		7.49	7.55			8.19	8.19	8.25	8.49	8.49			9.19	9.19	
<b>Sacred Heart (Lake Forest)</b> .....Ar		7.51		7.51	7.58			8.21	8.21	8.28	8.51	8.51			9.21	9.21	
<b>Ft. Sheridan</b> .....Ar		7.55		7.55	8.02			8.25	8.25	8.32	8.55	8.55			9.25	9.25	
<b>Highwood</b> .....Ar	7.45	7.59		7.59	8.06	8.15		8.29	8.29	8.36	8.59	8.59	9.05		9.29	9.29	9.35
<b>Highland Park</b> .....Ar	7.49	8.02		8.02	8.09	8.19		8.32	8.32	8.39	9.02	9.02	9.09		9.32	9.32	9.39
<b>Beech St. (Highland Park)</b> .....Ar		8.04		8.05	8.12			8.34	8.35	8.42	9.05	9.05	9.12		9.35	9.35	9.43
<b>Ravinia</b> .....Ar	7.52	8.05		8.07	8.13	8.22		8.35	8.37	8.43	9.05	9.06	9.13		9.35	9.36	9.43
<b>Ravinia Park</b> .....Ar				8.08	8.14			8.38	8.39	8.44	9.07	9.07	9.14		9.37	9.37	9.44
<b>Braeside (Forest Preserve)</b> .....Ar		8.07		8.09	8.16			8.37	8.38	8.45	9.07	9.08	9.15		9.37	9.38	9.45
<b>Green Bay Road</b> .....Ar				8.10	8.17			8.40	8.40	8.46	9.09	9.09	9.16		9.39	9.39	9.46
<b>Glencoe</b> .....Ar	7.55	8.09		8.12	8.18	8.28		8.42	8.42	8.48	9.09	9.11	9.18		9.39	9.41	9.48
<b>Hubbard Woods</b> .....Ar	7.58	8.12		8.15	8.24	8.30		8.45	8.45	8.52	9.12	9.15	9.22		9.42	9.45	9.53
<b>Winnetka</b> .....Ar	8.00	8.15		8.17	8.31	8.38		8.47	8.47	8.54	9.14	9.17	9.24		9.44	9.47	9.54
<b>Indian Hill</b> .....Ar		8.17		8.19	8.34	8.31		8.47	8.49	8.57	9.16	9.20	9.27		9.46	9.50	9.57
<b>Kenilworth</b> .....Ar	8.02	8.19		8.21	8.36	8.33		8.49	8.51	8.59	9.18	9.22	9.29		9.48	9.52	9.59
<b>Wilmette</b> .....Ar	8.05	8.22		8.24	8.38	8.35		8.52	8.54	9.02	9.20	9.25	9.32		9.50	9.55	10.02
<b>Linden Avenue (Wilmette)</b> .....Ar	8.09	8.26		8.28	8.43	8.39		8.56	8.58	9.07	9.24	9.30	9.37		9.54	10.00	10.07
<b>Central Street (Evanston)</b> .....Ar	8.11	8.28		8.30	8.45	8.41		8.58	9.00	9.09	9.26	9.32	9.39		9.56	10.02	10.09
<b>Church Street (Evanston)</b> .....Ar	8.14	8.31		8.34	8.49	8.44		9.01	9.04	9.13	9.29	9.36	9.43		9.59	10.06	10.13
<b>Howard Street (Chicago)</b> .....Ar	8.18	8.35	8.20	8.38	8.53	8.48		9.05	9.08	9.17	9.33	9.40	9.47	9.25	10.03	10.10	10.17
<b>Wilson Avenue</b> .....Ar	8.24	8.41	8.26	8.44	8.59	8.54	8.32	9.14	9.14	9.23	9.39	9.46	9.53	9.31	10.09	10.16	10.23
<b>Belmont Avenue</b> .....Ar	8.29	8.46	8.31	8.49	9.04	8.59	8.43	9.19	9.19	9.28	9.44	9.51	9.58	9.34	10.14	10.21	10.28
<b>Chicago Avenue</b> .....Ar	8.38	8.55	8.40	8.58	9.13	9.08		9.26	9.26	9.37	9.53	10.00	10.07		10.23	10.30	10.37
<b>Grand Avenue</b> .....Ar	8.39	8.56	8.41	8.59	9.14	9.09		9.28	9.28	9.38	9.54	10.01	10.08	9.44	10.24	10.31	10.38
<b>Merchandise Mart</b> .....Ar	8.40	8.57	8.42	9.00	9.15	9.10		9.30	9.30	9.39	9.55	10.02	10.09	9.45	10.25	10.32	10.39
<b>Randolph &amp; Wells</b> .....Ar	8.41	8.58	8.43	9.01	9.16	9.11		9.31	9.31	9.41	9.56	10.03	10.10	9.46	10.26	10.33	10.40
<b>Madison &amp; Wells</b> .....Ar	8.42	8.59	8.44	9.02	9.17	9.12		9.32	9.32	9.42	9.57	10.04	10.11	9.47	10.27	10.34	10.41
<b>Quincy &amp; Wells</b> .....Ar	8.43	9.00	8.45	9.03	9.18	9.13		9.33	9.33	9.42	9.58	10.05	10.12	9.48	10.28	10.35	10.43
<b>La Salle &amp; Van Buren</b> .....Ar	8.45	9.02	8.47	9.05	9.20	9.15		9.34	9.34	9.44	10.00	10.07	10.14	9.49	10.30	10.37	10.44
<b>State-Dearborn</b> .....Ar	8.46	9.03	8.48	9.06	9.21	9.16		9.35	9.36	9.45	10.01	10.08	10.15	9.49	10.31	10.38	10.45
<b>WORLD'S FAIR STATION</b> (Roosevelt Road).....Ar	8.49	9.06	8.51	9.09	9.24	9.19	9.01	9.51	9.39	10.03	10.19	10.11	10.33	9.52	10.49	10.41	11.03
<b>58th Street</b> .....Ar							9.18										
<b>Chicago</b> .....Ar																	

Reference Notes on Page 1

A.M. Time in light figures; P.M. Time in dark figures.

Via Skokie Valley Route

INTERSTATE LIMITED  
(Via Skokie Valley Route)

Via Skokie Valley Route  
(Will not operate between Winthrop Harbor and Me. Chicago Junc. until Monday Sept. 25, 1933.)

**The Only Railroad from the North DIRECT to the World's Fair.**

# WAUKEGAN • SHORE LINE SUBURBS • CHICAGO

## SOUTHBOUND

Reference Notes on Page 1  
A.M. Time in light figures; P.M. Time in dark figures.

	524 Lim. Daily Ex. Sun. R	814 Local Sun. only	620 Local Daily Ex. Sun. R	408 Lim. Daily B	526 Lim. Daily Ex. Sun. R	816 Local Sun. only	622 Local Daily Ex. Sun. R	528 Local Daily B-S	410 Lim. Daily	530 Local Daily S	532 Local Daily S	412 Lim. Daily BX	534 Local Daily S	536 Local Daily S	414 Lim. Daily D	538 Local Daily S	540 Local Daily
	AM	AM	AM	AM	AM	AM	AM	AM	AM	AM	AM	AM	AM	PM	PM	PM	PM
<b>DAYLIGHT SAVING TIME</b> April 30 to Sept. 24, 1933																	
<b>CENTRAL STANDARD TIME</b> After Sept. 24, 1933 See Note, Page 1																	
<b>Waukegan (Edison Ct.)</b> ..... Lv				9.59					10.57								
<b>North Chicago Junction</b> ..... Ar				10.05					11.03								
<b>Waukegan (East Line)</b> ..... Lv	9.28	9.28			9.58	9.58		10.28		10.58	11.28			11.58	12.28		12.58
<b>North Chicago (10th St.)</b> ..... " "	9.35	9.35			10.05	10.05		10.35		11.05	11.35			12.05	12.35		1.05
<b>North Chicago (18th St.)</b> ..... " "	9.38	9.38			10.08	10.08		10.38		11.08	11.38			12.08	12.38		1.08
<b>North Chicago Junction</b> ..... " "	9.41	9.41			10.11	10.11		10.41		11.11	11.41			12.11	12.41		1.11
<b>Great Lakes (Naval Station)</b> ..... Ar	9.42	9.42			10.12	10.12		10.42		11.12	11.42			12.12	12.42		1.12
<b>Lake Bluff (Shore Line)</b> ..... " "	9.46	9.46			10.16	10.16		10.46		11.16	11.46			12.16	12.46		1.16
<b>Lake Forest</b> ..... " "	9.49	9.49			10.19	10.19		10.49		11.19	11.49			12.19	12.49		1.19
<b>Sacred Heart (Lake Forest)</b> ..... " "	9.51	9.51			10.21	10.21		10.51		11.21	11.51			12.21	12.51		1.21
<b>St. Sheridan</b> ..... " "	9.55	9.55			10.25	10.25		10.55		11.25	11.55			12.25	12.55		1.25
<b>Highland</b> ..... " "	9.59	9.59	10.05		10.29	10.29	10.35	10.59		11.29	11.59			12.29	12.59		1.29
<b>Highland Park</b> ..... " "	10.02	10.02	10.09		10.32	10.32	10.39	11.02		11.32	12.02			12.32	1.02		1.32
<b>Beech St. (Highland Park)</b> ..... " "		10.05	10.12			10.35	10.42	11.05		11.35	12.05			12.35	1.05		1.35
<b>Ravinia</b> ..... " "	10.05	10.06	10.13			10.35	10.36	11.06		11.36	12.06			12.36	1.06		1.36
<b>Ravinia Park</b> ..... " "		10.07	10.14			10.37	10.44	11.07		11.37	12.07			12.37	1.07		1.37
<b>Braeside (Forest Preserve)</b> ..... " "	10.07	10.08	10.15			10.37	10.38	11.08		11.38	12.08			12.38	1.08		1.38
<b>Green Bay Road</b> ..... " "		10.09	10.16			10.39	10.46	11.09		11.39	12.09			12.39	1.09		1.39
<b>Glencoe</b> ..... " "	10.09	10.11	10.18			10.39	10.41	11.11		11.41	12.11			12.41	1.11		1.41
<b>Hubbard Woods</b> ..... " "	10.12	10.15	10.22			10.42	10.45	11.15		11.45	12.15			12.45	1.15		1.45
<b>Winnetka</b> ..... " "	10.14	10.17	10.24			10.44	10.47	11.17		11.47	12.17			12.47	1.17		1.47
<b>Indian Hill</b> ..... " "	10.16	10.20	10.27			10.46	10.50	11.20		11.50	12.20			12.50	1.20		1.50
<b>Kenilworth</b> ..... " "	10.18	10.22	10.29			10.48	10.52	11.22		11.52	12.22			12.52	1.22		1.52
<b>Wilmette</b> ..... " "	10.20	10.25	10.32			10.50	10.55	11.25		11.55	12.25			12.55	1.25		1.55
<b>Linden Avenue (Wilmette)</b> ..... " "	10.24	10.30	10.37			10.54	11.00	11.07		12.00	12.30			1.00	1.30		2.00
<b>Central Street (Evanston)</b> ..... " "	10.26	10.32	10.39			10.56	11.02	11.09		12.02	12.32			1.02	1.32		2.02
<b>Church Street (Evanston)</b> ..... " "	10.29	10.36	10.43			10.59	11.06	11.13		12.02	12.36			1.06	1.36		2.06
<b>Howard Street (Chicago)</b> ..... " "	10.33	10.40	10.47	10.32	11.03	11.10	11.17	11.40	11.30	12.10	12.40	12.32	1.10	1.40	1.30	2.10	2.40
<b>Wilson Avenue</b> ..... " "	10.39	10.46	10.53	10.38	11.09	11.16	11.23	11.46	11.36	12.16	12.46	12.38	1.16	1.46	1.36	2.16	2.46
<b>Belmont Avenue</b> ..... " "	10.44	10.51	10.58	10.43	11.14	11.21	11.28	11.51	11.41	12.21	12.51	12.43	1.21	1.51	1.41	2.21	2.51
<b>Chicago Avenue</b> ..... " "	10.53	11.01	11.07		11.23	11.30	11.37	12.00		12.30	1.01			1.30	2.01	2.30	3.01
<b>Grand Avenue</b> ..... " "	10.54	11.01	11.08		11.24	11.31	11.38	12.01	11.51	12.31	1.01			1.31	2.01	2.31	3.01
<b>Merchandise Mart</b> ..... " "	10.55	11.02	11.09	10.53	11.25	11.32	11.39	12.02	11.52	12.32	1.02	12.53	1.32	2.02	1.52	2.32	3.02
<b>Randolph &amp; Wells</b> ..... " "	10.56	11.03	11.10	10.55	11.26	11.33	11.40	12.03	11.53	12.33	1.03	12.55	1.33	2.03	1.53	2.33	3.03
<b>Madison &amp; Wells</b> ..... " "	10.57	11.04	11.11	10.56	11.27	11.34	11.41	12.04	11.54	12.34	1.04	12.56	1.34	2.04	1.54	2.34	3.04
<b>Quincy &amp; Wells</b> ..... " "	10.58	11.05	11.12	10.57	11.28	11.35	11.42	12.05	11.55	12.35	1.05	12.57	1.35	2.05	1.55	2.35	3.05
<b>La Salle &amp; Van Buren</b> ..... " "	11.00	11.07	11.14	10.58	11.30	11.37	11.44	12.07	11.56	12.37	1.07	12.58	1.37	2.07	1.56	2.37	3.06
<b>State-Dearborn</b> ..... " "	11.01	11.08	11.15	10.58	11.31	11.38	11.45	12.08	11.56	12.38	1.08	12.58	1.38	2.08	1.56	2.38	3.08
<b>WORLD'S FAIR STATION</b> (Roosevelt Road)..... " "	11.19	11.11	11.33	11.01	11.49	11.41	12.03	12.26	11.59	12.56	1.26	1.01	1.56	2.26	1.59	2.56	3.11
<b>58th Street</b> ..... " "															2.16		
<b>Chicago</b> ..... Ar																	

# WAUKEGAN • SHORE LINE SUBURBS • CHICAGO

## SOUTHBOUND

	DAYLIGHT SAVING TIME April 30 to Sept. 24, 1933 CENTRAL STANDARD TIME After Sept. 24, 1933 See Note, Page 1													420	150	550	824	646
	416	542	544	818	640	418	546	820	642	548	822	644	Lim. Daily					
	PM 1.59	PM	PM	PM	PM	PM 2.59	PM	PM	PM	PM	PM	PM	PM 3.56	PM 4.02	PM	PM	PM	
Waukegan (Edison Ct.)	Lv																	
North Chicago Junction	Ar	2.05				2.59							3.56	4.09				
Waukegan (East Line)	Lv		1.58	2.28	2.28													
North Chicago (10th St.)	"		2.05	2.35	2.35													
North Chicago (18th St.)	"		2.08	2.38	2.38													
North Chicago Junction	"		2.11	2.41	2.41													
Great Lakes (Naval Station)	Ar		2.12	2.42	2.42													
Lake Bluff (Shore Line)	"		2.16	2.46	2.46													
Lake Forest	"		2.19	2.49	2.49													
Sacred Heart (Lake Forest)	"		2.21	2.51	2.51													
Ft. Sheridan	"		2.25	2.55	2.55													
Highwood	"		2.29	2.59	2.59	3.05												
Highland Park	"		2.32	3.02	3.02	3.09												
Beech St. (Highland Park)	"		2.35	3.05	3.05	3.12												
Ravinia	"		2.36	3.06	3.06	3.13												
Ravinia Park	"		2.37	3.07	3.07	3.14												
Braeside (Forest Preserve)	"		2.38	3.08	3.08	3.15												
Green Bay Road	"		2.39	3.09	3.09	3.16												
Glencoe	"		2.41	3.09	3.11	3.18												
Hubbard Woods	"		2.45	3.15	3.22	3.22												
Winnetka	"		2.47	3.14	3.17	3.24												
Indian Hill	"		2.50	3.16	3.20	3.27												
Kenilworth	"		2.52	3.18	3.22	3.29												
Wilmette	"		2.55	3.20	3.25	3.32												
Linden Avenue (Wilmette)	"		3.00	3.24	3.30	3.37												
Central Street (Evanston)	"		3.02	3.26	3.32	3.39												
Church Street (Evanston)	"		3.06	3.29	3.36	3.43												
Howard Street (Chicago)	"	2.32	3.10	3.33	3.40	3.47												
Wilson Avenue	"	2.38	3.16	3.39	3.46	3.53												
Belmont Avenue	"	2.43	3.21	3.44	3.51	3.58												
Chicago Avenue	"		3.30	3.53	4.00	4.07												
Grand Avenue	"	2.53	3.31	3.54	4.01	4.08												
Merchandise Mart	"	2.54	3.32	3.55	4.02	4.09												
Randolph & Wells	"	2.55	3.33	3.56	4.03	4.10												
Madison & Wells	"	2.56	3.34	3.57	4.04	4.11												
Quincy & Wells	"	2.57	3.35	3.58	4.05	4.12												
La Salle & Van Buren	"	2.58	3.37	3.60	4.07	4.14												
State-Dearborn	"	2.58	3.38	4.01	4.08	4.15												
WORLD'S FAIR STATION (Roosevelt Road)	"	3.01	3.41	4.04	4.11	4.18												
58th Street	"																	
Chicago	Ar																	

Reference Notes on Page 1  
A.M. Time in light figures; P.M. Time in dark-figures.

The Only Railroad from the North DIRECT to the World's Fair.

# WAUKEGAN • SHORE LINE SUBURBS • CHICAGO

## SOUTHBOUND

Reference Notes on Page 1

A.M. Time in light figures; P.M. Time in dark figures.

	552 Lim. Daily Ex. Sun.	826 Local Sun. only	648 Local Daily Ex. Sun.	422 Lim. Daily	554 Lim. Daily Ex. Sun.	828 Local Sun. only	206 Daily Ex. Sat. & Sun.	650 Local Daily Ex. Sun.	556 Lim. Daily Ex. Sun.	830 Local Sun. only	652 Local Daily Ex. Sun.	426 Lim. Daily B	558 Exp. Daily B	560 Exp. Daily	428 Lim. Daily D	562 Exp. Daily	564 Exp. Daily
DAYLIGHT SAVING TIME April 30 to Sept. 24, 1933																	
CENTRAL STANDARD TIME After Sept. 24, 1933 See Note, Page 1																	
	PM	PM	PM	PM	PM	PM	PM	PM	PM	PM	PM	PM	PM	PM	PM	PM	PM
<b>Waukegan</b> (Edison Ct.)..... Lv																	
North Chicago Junction..... Ar																	
<b>Waukegan</b> (East Line)..... Lv	4.28	4.28			4.58	4.58	5.00		5.28	5.28			5.58	6.28		6.58	7.28
North Chicago (10th St.).....	4.35	4.35			5.05	5.05	5.07		5.35	5.35			6.05	6.35		7.05	7.35
North Chicago (18th St.).....	4.38	4.38			5.08	5.08	5.10		5.38	5.38			6.08	6.38		7.08	7.38
North Chicago Junction.....	4.41	4.41			5.11	5.11	5.13		5.41	5.41	5.47		6.11	6.41		7.11	7.41
<b>Great Lakes</b> (Naval Station)..... Ar	4.42	4.42			5.12	5.12	5.14		5.42	5.42	5.48		6.12	6.42		7.12	7.42
Lake Bluff (Shore Line).....	4.46	4.46			5.16	5.16	5.18		5.46	5.46	5.52		6.16	6.46		7.16	7.46
Lake Forest.....	4.49	4.49			5.19	5.19	5.21		5.49	5.49	5.55		6.19	6.49		7.19	7.49
Sacred Heart (Lake Forest).....	4.51	4.51			5.21	5.21	5.23		5.51	5.51	5.57		6.21	6.51		7.21	7.51
<b>Ft. Sheridan</b> .....	4.55	4.55			5.25	5.25	5.27		5.55	5.55	5.61		6.25	6.55		7.25	7.55
Highwood.....	4.59	4.59	5.05		5.29	5.29	5.31		5.59	5.59	5.65		6.29	6.59		7.29	7.59
Highland Park.....	5.02	5.02	5.09		5.32	5.32	5.34		6.02	6.02	6.08		6.32	7.02		7.32	8.02
Beech St. (Highland Park).....			5.05		5.35	5.35	5.37				6.05		6.35	7.05		7.35	8.05
Ravinia.....	5.05	5.05	5.12		5.35	5.35	5.37				6.05		6.35	7.05		7.35	8.05
<b>Ravinia Park</b> .....			5.06		5.36	5.36	5.38				6.06		6.36	7.06		7.36	8.06
Braside (Forest Preserve).....	5.07	5.08	5.15		5.37	5.37	5.39		6.07	6.07	6.13		6.37	7.07		7.37	8.07
Green Bay Road.....		5.09	5.16			5.39	5.41		6.09	6.09	6.15		6.39	7.09		7.39	8.09
Glencoe.....		5.11	5.18			5.42	5.44		6.11	6.11	6.17		6.41	7.11		7.41	8.11
Hubbard Woods.....		5.12	5.19			5.43	5.45		6.12	6.12	6.18		6.42	7.12		7.42	8.12
Winnetka.....		5.14	5.21			5.45	5.47		6.14	6.14	6.20		6.44	7.14		7.44	8.14
Indian Hill.....		5.17	5.24			5.48	5.50		6.17	6.17	6.23		6.47	7.17		7.47	8.17
Kenilworth.....		5.19	5.27			5.50	5.52		6.19	6.19	6.25		6.49	7.19		7.49	8.19
Wilmette.....		5.22	5.30			5.53	5.55		6.22	6.22	6.28		6.52	7.22		7.52	8.22
Linden Avenue (Wilmette).....		5.25	5.33			5.56	5.58		6.25	6.25	6.31		6.55	7.25		7.55	8.25
Central Street (Evanston).....		5.30	5.38			5.59	5.61		6.30	6.30	6.36		7.00	7.30		8.00	8.30
Church Street (Evanston).....		5.29	5.36			5.58	5.60		6.29	6.29	6.35		6.59	7.29		7.59	8.29
Howard Street (Chicago).....		5.40	5.47			6.03	6.10		6.33	6.33	6.40		7.03	7.33		8.03	8.33
Wilson Avenue.....		5.46	5.53			6.09	6.16		6.39	6.39	6.46		7.09	7.39		8.09	8.39
Belmont Avenue.....		5.51	5.58			6.14	6.21		6.44	6.44	6.51		7.14	7.44		8.14	8.44
Chicago Avenue.....		6.00	6.07			6.23	6.30		6.53	6.53	7.00		7.30	8.00		8.30	9.00
Grand Avenue.....		6.01	6.08			6.24	6.31		6.54	6.54	7.01		7.31	8.01		8.31	9.01
Merchandise Mart.....		6.02	6.09			6.25	6.32		6.55	6.55	7.02		7.32	8.02		8.32	9.02
Randolph & Wells.....		6.03	6.10			6.26	6.33		6.56	6.56	7.03		7.33	8.03		8.33	9.03
Madison & Wells.....		6.04	6.11			6.27	6.34		6.57	6.57	7.04		7.34	8.04		8.34	9.04
Quincy & Wells.....		6.05	6.12			6.28	6.35		6.58	6.58	7.05		7.35	8.05		8.35	9.05
Lafayette & Van Buren.....		6.07	6.14			6.30	6.37		6.60	6.60	7.07		7.37	8.07		8.37	9.07
State-Deareborn.....		6.08	6.15			6.31	6.38		6.61	6.61	7.08		7.38	8.08		8.38	9.08
<b>WORLD'S FAIR STATION</b> (Roosevelt Road).....	6.04	6.11	6.18	6.01	6.34	6.41	6.16	6.48	7.04	7.11	7.18	7.01	7.41	8.11	8.01	8.41	9.11
58th Street.....															8.18		
<b>Chicago</b> ..... Ar																	

# WAUKEGAN • SHORE LINE SUBURBS • CHICAGO


## SOUTHBOUND

		DAYLIGHT SAVING TIME April 30 to Sept. 24, 1933		CENTRAL STANDARD TIME After Sept. 24, 1933 See Note, Page 1													
		430	566	568	432	570	572	434	574	576	436	578	582	440			
		Lim. Daily	Exp. Daily	Exp. Daily	Spec. Daily	Exp. Daily	Exp. Daily	Lim. Daily B	Exp. Daily	Exp. Daily	Lim. Daily	Exp. Daily	Exp. Daily	Exp. Daily			
		PM	PM	PM	PM	PM	PM	PM	PM	PM	PM	PM	PM	AM			
<b>Waukegan</b> (Edison Ct.)	Lv	7:59															
North Chicago Junction	Ar	8:05			8:49	9:02		9:59			10:59			12:54			
<b>Waukegan</b> (East Line)	Lv		7:58	8:28			9:28		9:58	10:28		10:58	11:58				
North Chicago (10th St.)	Ar		8:05	8:35			9:35		10:05	10:35		11:05	12:05				
North Chicago (18th St.)	Ar		8:08	8:38			9:38		10:08	10:38		11:08	12:08				
North Chicago Junction	Ar		8:11	8:41		9:11	9:41		10:11	10:41		11:11	12:11	1:00			
<b>Great Lakes</b> (Naval Station)	Ar		8:12	8:42		9:12	9:42		10:12	10:42		11:12	12:12	1:01			
Lake Bluff (Shore Line)	Ar		8:16	8:46		9:16	9:46	10:08	10:16	10:46	11:08	11:16	12:16	1:05			
Lake Forest	Ar		8:19	8:49		9:19	9:49		10:19	10:49		11:19	12:19	1:08			
Sacred Heart (Lake Forest)	Ar		8:21	8:51		9:21	9:51		10:21	10:51		11:21	12:21	1:10			
<b>Ft. Sheridan</b>	Ar		8:25	8:55		9:25	9:55		10:25	10:55		11:25	12:25	1:14			
Highwood	Ar		8:29	8:59		9:29	9:59		10:29	10:59		11:29	12:29	1:17			
Highland Park	Ar		8:32	9:02		9:32	10:02		10:32	11:02		11:32	12:32	1:20			
Beech St. (Highland Park)	Ar		8:35	9:05		9:35	10:05		10:35	11:05		11:35	12:35	1:23			
Ravinia	Ar		8:36	9:06		9:36	10:06		10:36	11:06		11:36	12:36	1:24			
<b>Ravinia Park</b>	Ar																
Braeside (Forest Preserve)	Ar		8:38	9:08		9:38	10:08		10:38	11:08		11:38	12:38	1:26			
Green Bay Road	Ar		8:39	9:09		9:39	10:09		10:39	11:09		11:39	12:39	1:29			
Glencoe	Ar		8:41	9:11		9:41	10:11		10:41	11:11		11:41	12:41	1:31			
Hubbard Woods	Ar		8:45	9:15		9:45	10:15		10:45	11:15		11:45	12:45	1:34			
Winnetka	Ar		8:47	9:17		9:47	10:17		10:47	11:17		11:47	12:47	1:36			
Indian Hill	Ar		8:50	9:20		9:50	10:20		10:49	11:19		11:49	12:49	1:39			
Kenilworth	Ar		8:52	9:22		9:52	10:22		10:51	11:21		11:51	12:51	1:41			
Wilmette	Ar		8:55	9:25		9:55	10:25		10:54	11:24		11:54	12:54	1:44			
Linden Avenue (Wilmette)	Ar		9:00	9:30		10:00	10:30		10:58	11:28		11:58	12:58	1:48			
Central Street (Evanston)	Ar		9:02	9:32		10:02	10:32		11:00	11:30		12:00	1:00	1:49			
Church Street (Evanston)	Ar		9:06	9:36		10:06	10:36		11:04	11:34		12:04	1:04	1:53			
Howard Street (Chicago)	Ar	8:32	9:10	9:40	9:18	10:10	10:40	10:32	11:08	11:38	11:11	12:08	1:08	1:58			
Wilson Avenue	Ar	8:36	9:16	9:46	9:24	10:16	10:46	10:36	11:14	11:44	11:11	12:14	1:14	2:04			
Belmont Avenue	Ar	8:39	9:21	9:51		10:21	10:51	10:39	11:19	11:49	11:11	12:19	1:19	2:09			
Chicago Avenue	Ar	8:40	9:20	10:00		10:30	11:00	10:40	11:20	11:50	11:11	12:20	1:20	2:17			
Grand Avenue	Ar	8:41	9:21	10:01		10:31	11:01	10:41	11:21	11:51	11:11	12:21	1:21	2:18			
Merchandise Mart	Ar	8:42	9:22	10:02		10:32	11:02	10:42	11:22	11:52	11:11	12:22	1:22	2:19			
Randolph & Wells	Ar	8:43	9:23	10:03		10:33	11:03	10:43	11:23	11:53	11:11	12:23	1:23	2:20			
Madison & Wells	Ar	8:44	9:24	10:04		10:34	11:04	10:44	11:24	11:54	11:11	12:24	1:24	2:21			
Quincy & Wells	Ar	8:45	9:25	10:05		10:35	11:05	10:45	11:25	11:55	11:11	12:25	1:25	2:22			
La Salle & Van Buren	Ar	8:46	9:26	10:06		10:36	11:06	10:46	11:26	11:56	11:11	12:26	1:26	2:23			
State-Dearborn	Ar	8:48	9:28	10:08		10:38	11:08	10:48	11:28	11:58	11:11	12:28	1:28	2:23			
<b>WORLD'S FAIR STATION</b> (Roosevelt Road)	Ar	9:01	9:41	10:11	9:46	10:41	11:11	11:01	11:39	12:09	12:01	12:39	1:39	2:26			
58th Street	Ar																
<b>Chicago</b>	Ar																

A.M. Time in light figures; P.M. Time in dark figures. Reference Notes on Page 1

*The Only Railroad from the North DIRECT to the World's Fair.*


CHICAGO NORTH SHORE AND  
MILWAUKEE RAILROAD



●  
**CHICAGO**  
SHORE LINE SUBURBS  
**WAUKEGAN**  
●

FAST... FREQUENT

CHICAGO NORTH SHORE AND  
MILWAUKEE RAILROAD



●  
**CHICAGO**  
SHORE LINE SUBURBS  
**WAUKEGAN**  
●

FAST... FREQUENT